






Upper Shades Creek Watershed


Legend


 New Sampling Points


 0" to 36"


 36" to 360"


Street Centerlines


 Limited Access


 Ramp


 US Highway


 State Highway


 County Highway


 Arterial


 Rivers

 Rivers

 Basin_Streams

 Hydro Features

 Subbasins

 City of Birmingham

Watershed	Landuse Catergyory	# of polygons	Area (sq ft)	Area (acres)	% of Total Landuse
Upper Shades Creek	Agriculture	23	27040951.14	620.77	7%
	Office/Commerical	238	30679396.86	704.30	8%
	Residential	4051	70162290.09	1610.70	19%
	Industrial	138	35202872.39	808.15	9%
	Open Space/Other	730	210114541.94	4823.57	56%
			373200052.42		100%

Map Prepared by City of Birmingham GIS Division

This map was prepared for graphic representation and is not to be used for conveyance. Any use of this map for such purposes shall be at the sole risk of the person or entity using it. The City of Birmingham makes no warranty, expressed or implied, as to the accuracy of the information represented herein.